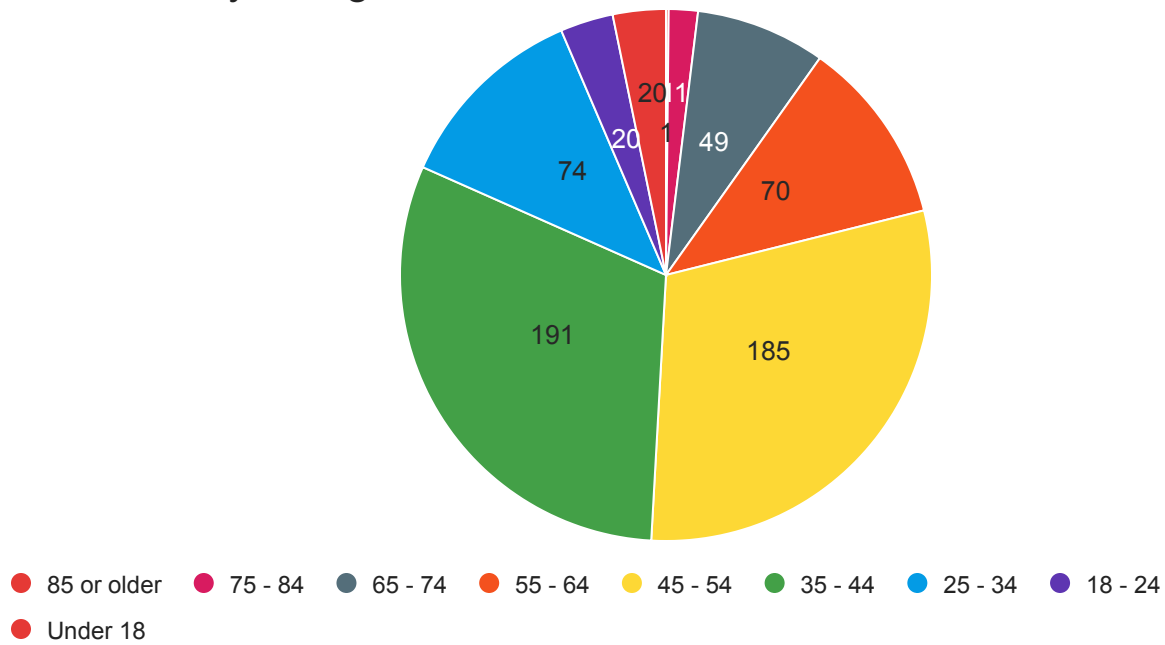
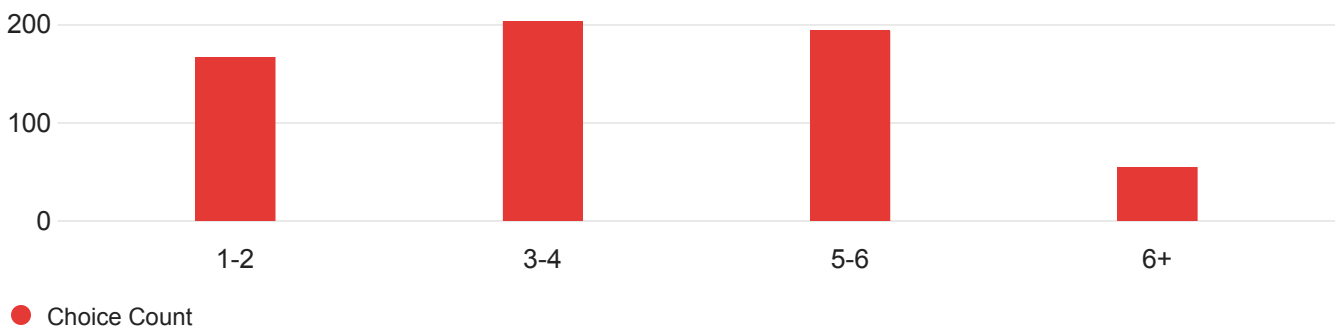


Q1 - What is your age?



Q2 - How many members are in your household?



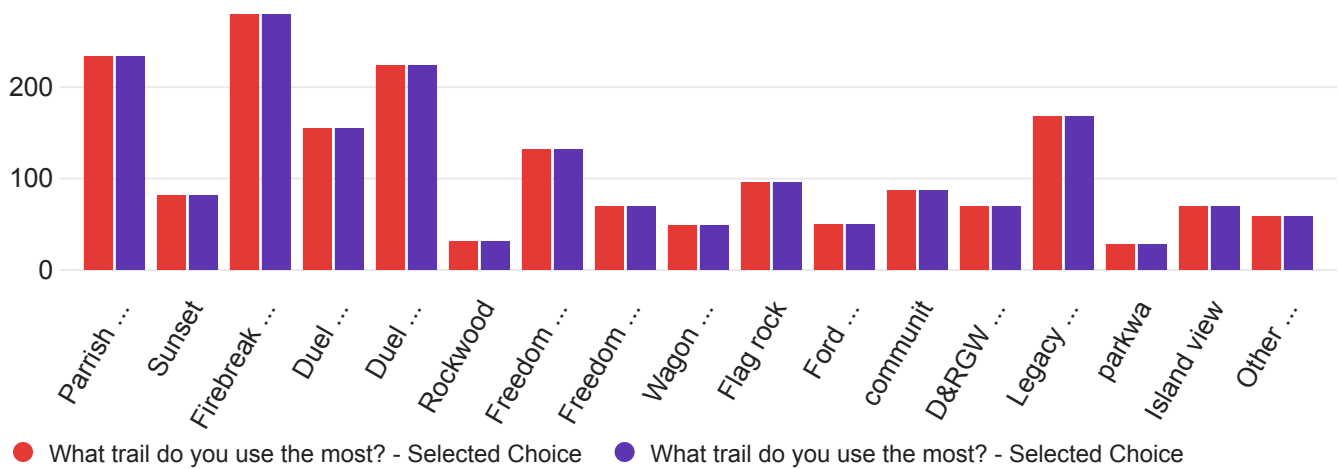
Q3 - What is your Zip Code?

84010

84014

84025
84087
84041
84040 84054

Q4 - What trail do you use the most? - Selected Choice



Q4_17_TEXT - Other (please specify) - Text

Other (please specify) - Text

The walking path that goes from Bamberger Way down to the O'reilly auto parts.

BST

Barnard canyon trail

Farmington/ lagoon trail

The farm in farmington

Davis

Mueller Park

Barnard's Creek Trail

Duel Creek

Mueller Park bountiful

Ohv area with the kids

All trails and roads linking Twin Hollow park to the F

Ham Davis.

All of them

Fiirebreak road

Barnard creek. Don't tell anyone!

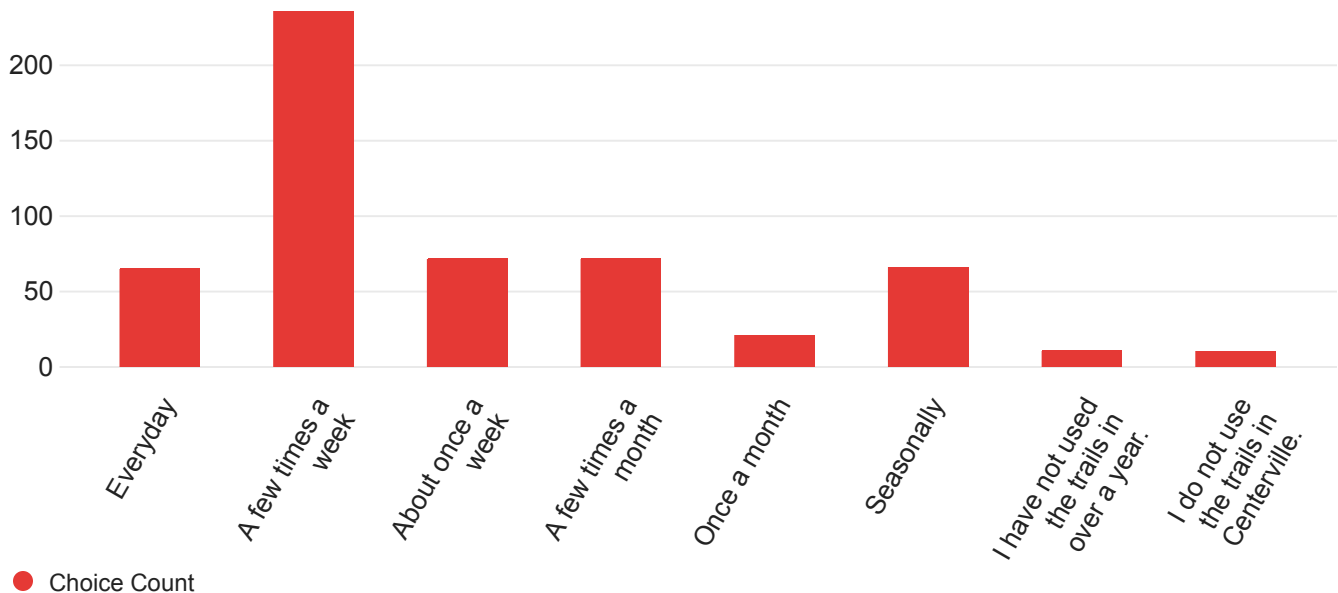
Mueller park

Lagoon trsil

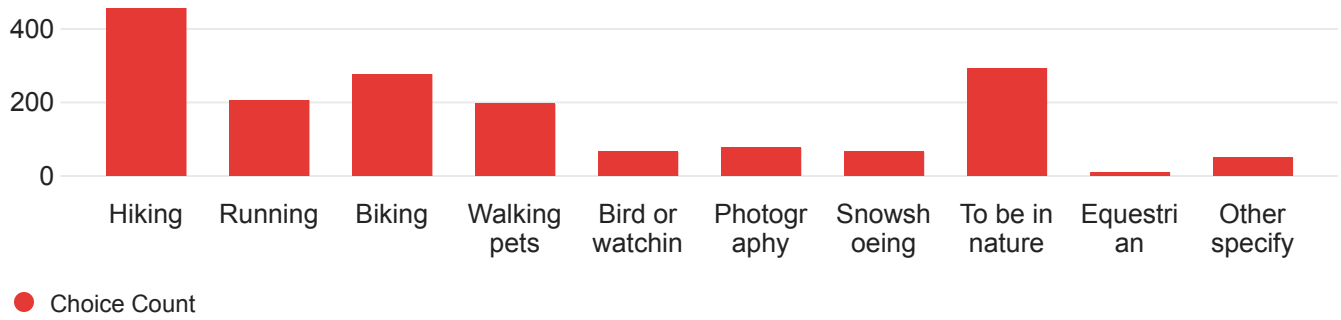
Davis creek trail

I don't know the names. Signage would help.

Q5 - How often do you use trails in Centerville? (For the purpose of this question, trails include established trails and walking trails in parks)



Q6 - How do you use the trails? Check all that apply. - Selected Choice



Q6_10_TEXT - Other (please specify) - Text

Other (please specify) - Text

Dirt bike

Walking

Walking

Dirt biking

Walking baby in stroller

Dirt bike and 4x4

Motor Bike

Motorcycle

RC rock crawling

Dirtbiking

ATV

Walking

Smoke marijuana

Exercise, spend time with friends

Mushroom foraging

Kids dirt bikes

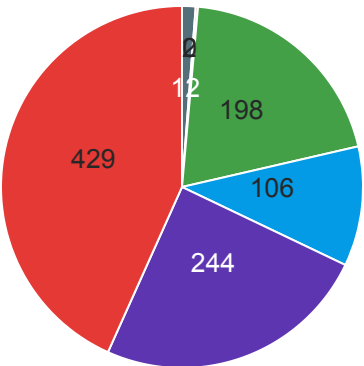
Tranquility

Motorcycle

Mental health

4x4

Q7 - How do you get to the trails? Check all that apply. - Selected Choice



- Other (please specify)
- I am not a trails user.
- I do not have access to City trails.
- I bike to get to the trails.
- I run to get to the trails.
- I walk to get to the trails.
- I use a car to get to the trailhead.

Q7_7_TEXT - Other (please specify) - Text

Other (please specify) - Text

I want to start using the trails more

Motorbike

Motorcycle

ATV

Bike

Roller skate

Motorcycle

sometimes I walk

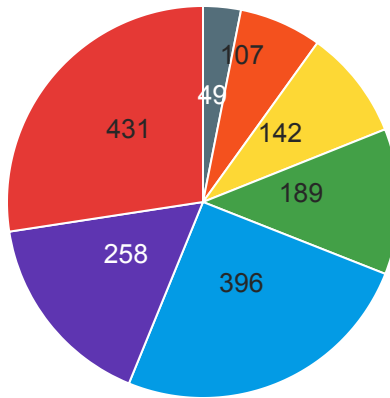
Ride my horse

I walk and almost die. Please help fix the cross walk at Reading Elementary and Main!

RZR to travel firebreak and to access trail heads.

I use a car, and ride a bike to get to the trails.

Q8 - Which neighboring city's trails systems do you currently use? (Check all that apply.) - Selected Choice



● Other (please specify)
 ● Layton
 ● Kaysville
 ● Fruit Heights
 ● Farmington
 ● North Salt Lake
 ● Bountiful

Q8_7_TEXT - Other (please specify) - Text

Other (please specify) - Text

Salt Lake City

Park City

Centerville

Park City and Salt Lake area

Centerville

Ogden, salt lake, cottonwood, etc

Stick mainly to centerville

Salt Lake

Just starting to hike here

Freedom park

Salt lake and Park City and Snowbasin

Ogden

None

West Bountiful

West Bountiful

Snowbasin/Ogden

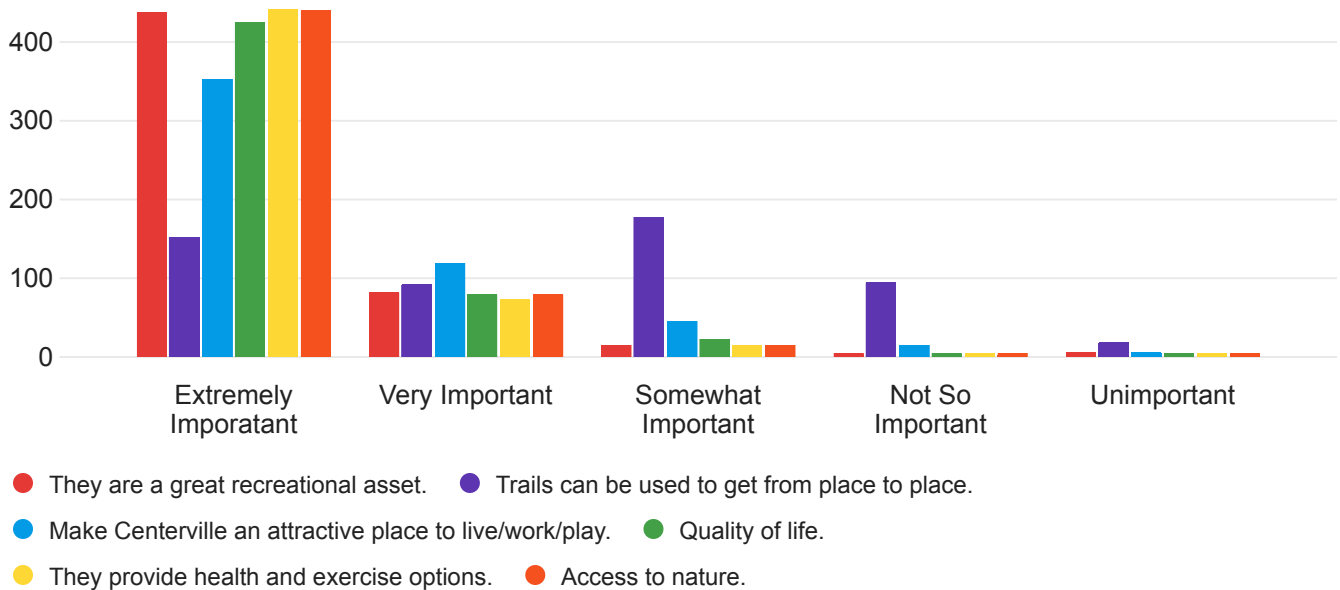
Salt Lake

Centerville

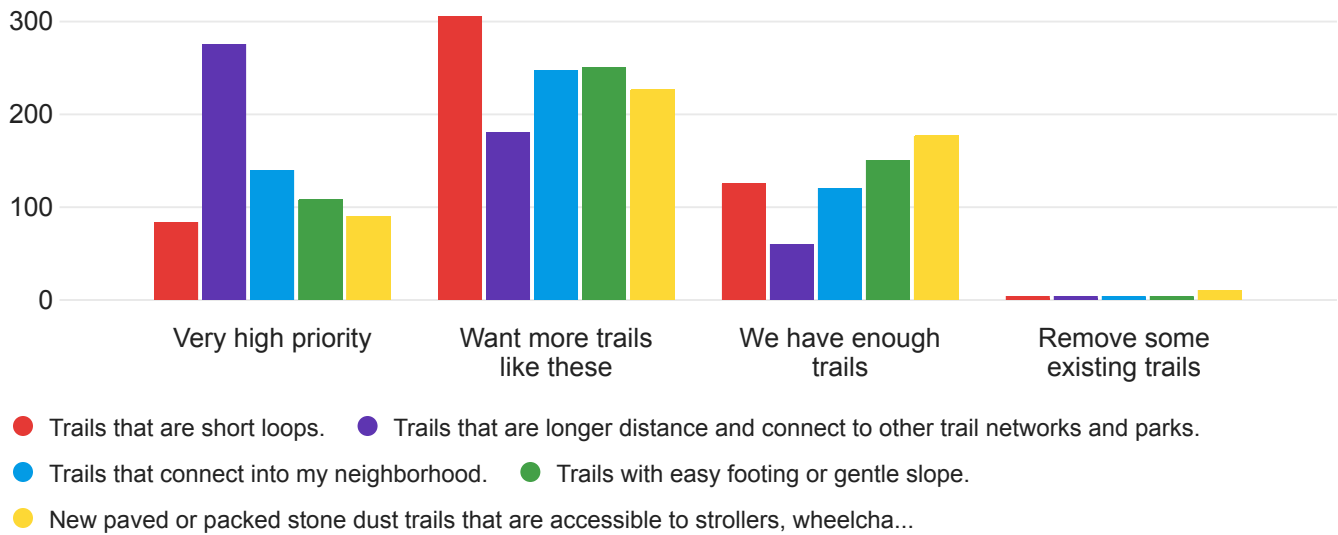
Salt Lake Jordan River Trails, City Creek Canyon

West Bountiful

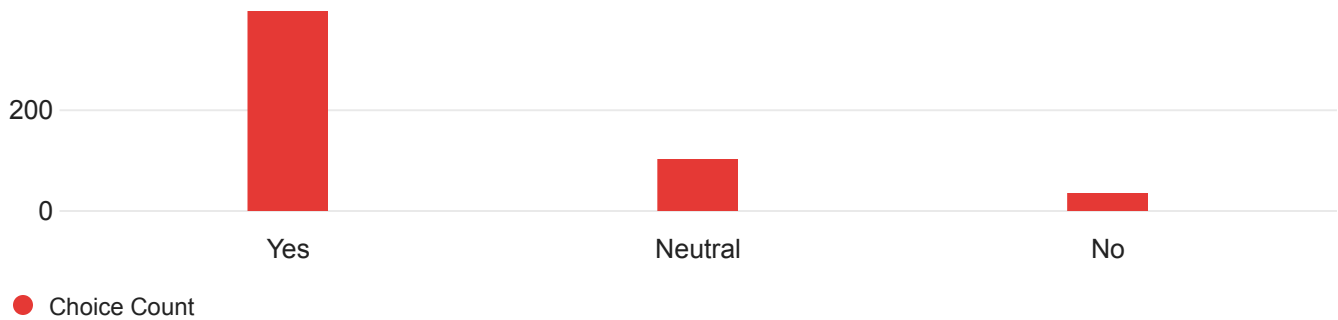
Q9 - Why are trails important to you and Centerville as a whole?



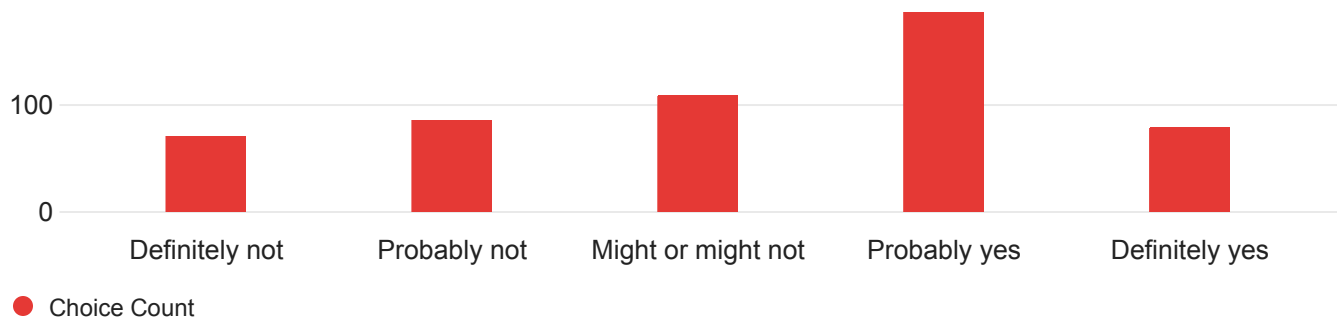
Q10 - What types of trails would you like to see in Centerville?



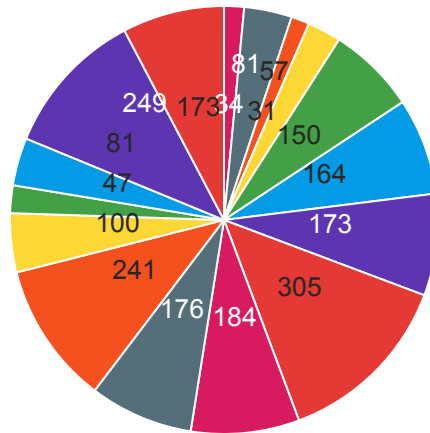
Q11 - Does Centerville need more trails?



Q12 - Are you satisfied with the trail system in Centerville?



Q13 - What kind of trail amenities would you like to see? (Check all that apply.) - Selected Choice



- Other
 ● Additional map kiosks
 ● Organized activities
 ● Interpretive signs
 ● Mile markers
- Dog waste bags
 ● Restrooms
 ● Trailheads
 ● Parking areas
 ● Shade
- Wayfinding/directional signage
 ● Bike repair station
 ● Lighting
 ● Drinking fountains
 ● Trash receptacles
- Benches

Q13_16_TEXT - Other - Text

Other - Text

More clear signage on where dogs are allowed or not. More off leash areas

Keep them as natural as possible.

Trail connecting east to west trails.

Dog water bowls

Access for dirt bikes

More OHV accessible trails

Trailhead for Barnards Canyon trail

More motorized trails

None. We can't afford to keep up what we already have.

Keep them simple

None, leave everything as it is

Location or trail history, map, duration, difficulty, etc.

Better access to legacy trails

Dog poop cleanup enforcement

People leaning up after their dogs. Not just leaving waste bags on trails.

Trail directional markers at trail intersections

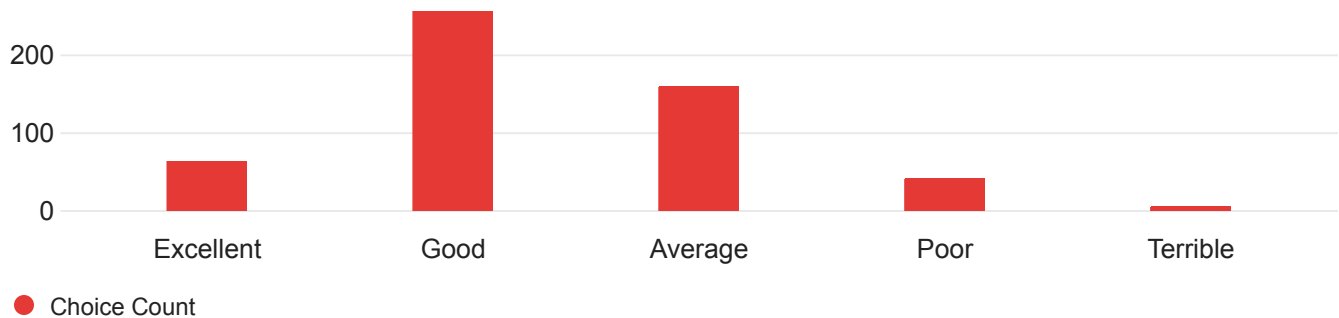
Fewer Trails for bikes

Upkeep on trails needs improvements

They are on the way they are

Outdoor workout areas


Q14 - Rate the condition of Centerville trails



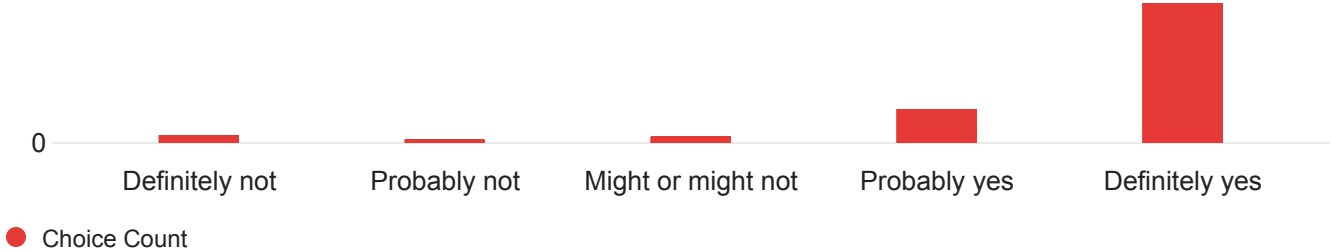
Q15 - Do you feel that Centerville trails are safe?



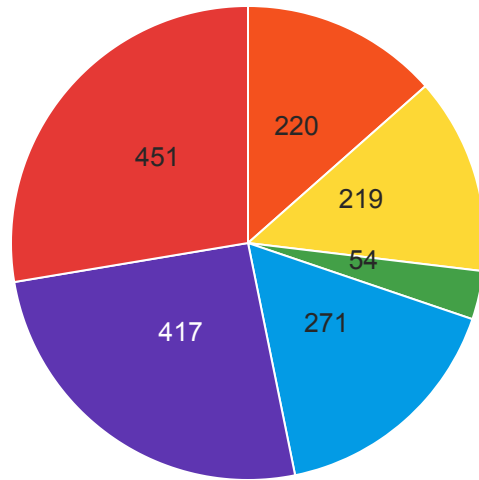
Q16 - Do the Centerville trails provide good access to the mountains and natural areas?



Q17 - Do you support the City of Centerville developing and promoting more trails and trail systems when the opportunities arise?



Q18 - What sources of funding would you support in the development and maintaining Centerville trails. (Check all that apply.) - Selected Choice



● Bonding
 ● RAP Tax
 ● Other
 ● Taxes
 ● Private funding
 ● Grants

Q18_5_TEXT - Other - Text

Other - Text

Would need to know more details about the above options.

Volunteer

Fundraising

No opinion

Donations

Trail Troll Booth, we need more Gnomes.

Volunteers

Voluntary donations and labor such as shops or teams might organize.

Volunteer labor

None all funding comes from tax payers and we are already broke.

None, do not want more trails

None

"Adopt a trail" Community funded and maintained by clubs, charities, and businesses.

Not sure

Organized and unorganized volunteer trail maintenance needs and opportunities.

Hotel tax, food tax. Thousands of out of city folks are at in and out all the time.

Local fundraisers

Recommended donations for some hikes/trails (if/when improvements are made ...think volunteer toll trails! 🗣️)

None. Private funding will turn public space into someone else's domain. Grant money comes from government (taxes) or "private" interest groups which means ulterior motives. None

Left over budgeting

Q19 - What other trail projects would you like to see completed?

What other trail projects would you like to see completed?

New trails that meet up with skyline drive

Off leash dog trails like the parleys trail (aka Tanner park) in salt lake which is one of the most used trails in the salt lake metro area. There is no designated off leash walking trail in Davis county. Not just a dog park - an off leash walking trail.

Connect east to west. Easier access to north and south on BST

Connecting trail

Be able to hike up all of the canyons to the top

Bike park surrounding the firebreak road

Like to ride across shoreline without having to go down jeep roads.

Wider paved walking and biking paths. There isn't enough room for someone to walk side by side and then have a bike approach from behind and not know they are there until they scare the shit out of you.

More paved biking trails

Mtn biking trails

More trails leading into the mountains, similar to Deuel Creek.

Need better Dirtbike access

The Bonneville Shoreline Trail formalized

Pools

My biking trails

Mountain biking trails, not easy flat ones

I haven't given that much thought.

Groomed bike trails like the Farm in Farmington

Extension of Bonneville Trail from Bountiful

more biking trails in Centerville, trails that are clear and accessible to get onto and something that links to bst, also trails that are safe to get from city to city going south

Q20 - What maintenance concerns do you have?

What maintenance concerns do you have?

Why is the legacy trail still blocked when the area construction is complete?

Bridges that have washed out

Flag rock trail is overgrown and could use some clearing and grubbing.

None

Poison oak up Barnard Trail

Collapsed bridge

How often and who is maintaining the trails and with what funds?

The very narrow and steep sections that get washed away. Always scary each spring to know of the land is stable because it's so steep (start of duel creek south).

There is no maintenance going on in Centerville please 🙏 start to that would be nice

Maintaing highly trafficked trails and better signage. Hole fill in from water run off by bridge under jurassic gate.

No serious ones

Just want to see more official trails created.

Deuel creek lots of downed trees

Erosion

None

Water erosion

The washed out section of dual creek south

I don't have any maintenance concerns. I personally help. Maintain and pick up litter when I see it laying around.

No e

Why are there a bunch of dirt piles at the motorcycle track? To fill up the lake that has no drainage?

Q21 - What are the main concerns you have about trails in Centerville?

What are the main concerns you have about trails in Centerville?

Not enough!!!

I would like to see less or no motorized traffic in the trails above Centerville. It is not safe to have ATVs and motorcycles, trucks, etc. zooming past as I am trying to walk along the trails. I understand that it is a firebreak road, but I have seen a lot of irresponsible riders in my few years here while walking on the trails.

More established/posted SAFETY guidelines for bicyclists who share the trail with hikers.

More police patrol on streets with canyon access. On 100 south in Centerville trucks (many not from this area) constantly speed up to the motorbike and ATV areas endangering kids and pets.

We need more trails in Centerville

Some of the trails are confusing, especially when there are multiple options and no signs

Steep and sometime fall coming down

Trails being built without permits are low quality

The previous answer works for this question as well.

There aren't any signs to identify which trail you are on. In the event of an emergency people don't now were they are or where to send help if needed

Bikers not having bells. Motorcycles on trails they are not supposed too be on. Vehicles going to fast past hikers/walkers.

None

Need more official trails above Bonneville Shoreline trail.

Need dirt bike access

Aren Zamani's destruction of the hillside

There is not enough

Very few, not connected to other trails

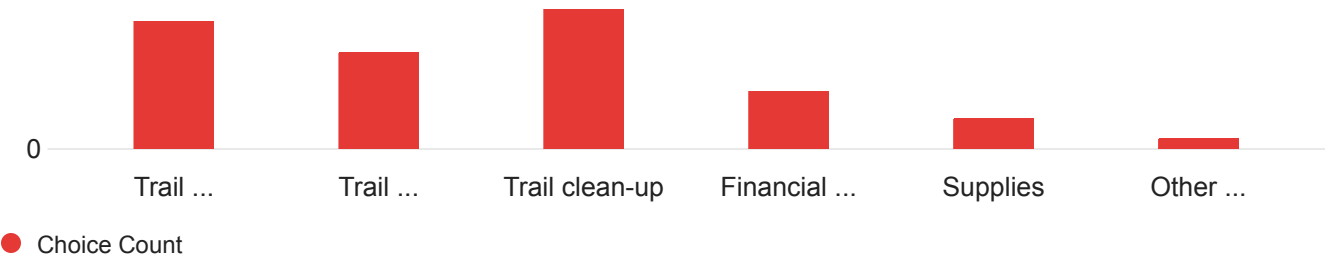
I personally have no concerns.

More mountain bike specific trails

not enough mountain biking trails as well as clearly marked and safe moderately difficult hiking trails

Naked joggers

Q22 - Which of the following would you be willing to donate time or resources to in relation to trails? - Selected Choice



Q22_6_TEXT - Other (please specify) - Text

Other (please specify) - Text

Design and breaking new trails.

Only if I have access with my dirt bike

Our scout troop is always looking for service and eagle projects.

Use tax money to people to do it

Taxes

My taxes are already being used.

None

None, leave the mountains as they are

I have averaged a full day per week maintaining mountain trails in Davis County for 5 years. I plan to continue.

Running

I've already spent more time than necessary on this redundant and probably expensive questionnaire.

I am unable to do hard physical labor but I'd like to help. During the 9/11 clean up of Lagoon Trail I donated water and snacks for the volunteers.

None. I already pay my taxes

Promotion

I can't give a lot of money but I can give some.

Nothing

Design

Feedback on design. Marking or walking out potential routes through the brush.

Getting information out, designing infographics, As a physical therapist - input on making them accessible to all abilities (older adults, kids, wheelchairs), leading hikes

Pay more taxes as a citizen

Select a Source